

Rolling Barrage 2018
Road Captain's Sheet for Thunder Bay, Ontario
Monday 13 August 2018

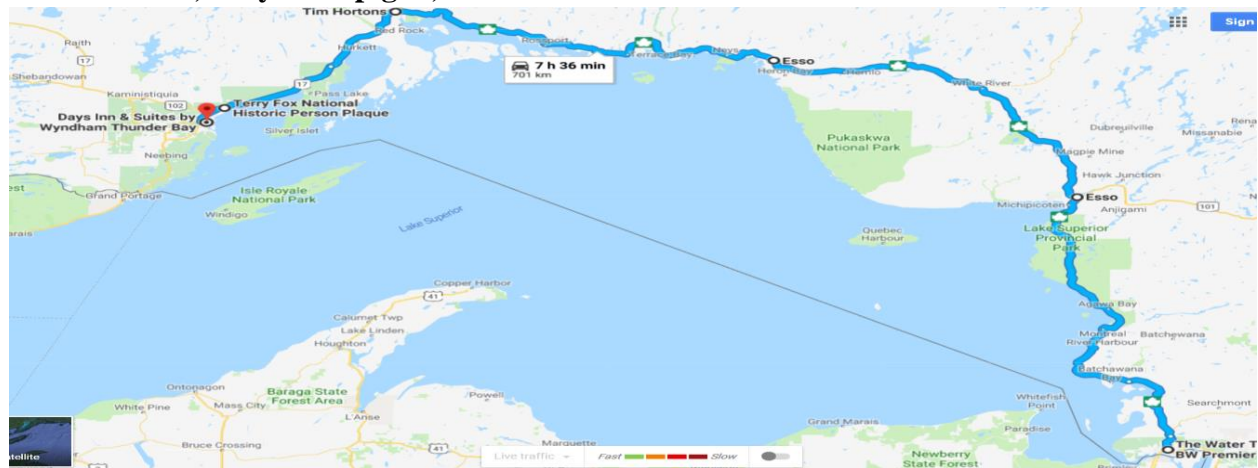
Here are the salient points for today's ride, starting from Sault Ste-Marie, Ontario and ending in Thunder Bay, Ontario, a distance of 701 km.

ITEM	Timings	LOCATION	REMARKS
Registration	0700 hrs	Algoma Water Tower Inn 360 Great Northern Rd, Sault Ste. Marie, ON P6B 4Z7 (705) 949-8111	Registration /Safety Briefing
KSU	0800 hrs	Algoma Water Tower Inn 360 Great Northern Rd, Sault Ste. Marie, ON P6B 4Z7 (705) 949-8111	Depart 0800hrs
Halt 1 (222 km, 2 hrs 35 min)	1035 hrs	WAWA Esso 54 Pinewood Dr. Wawa ON	Gas and bathroom. Depart @ 1100 hrs
Halt 2 (182 km, 2 hrs)	1300 hrs	Marathon Esso Hwy17&Peninsula Rd. Lunch at Marino's Family Restaurant. 1km down Hwy 17 right hand side.	Gas and Lunch Registration /Safety Briefing Depart @ 1430 hrs
Halt 3 (183 km, 2 hrs)	1630 hrs	Tim Horton's, Hwy 17 Nipigon	Gas and bathroom. Registration /Safety Briefing Depart @ 1700 hrs
Halt 4 (98 km, 1 hr)	1800 hrs	Terry Fox National Historic Plaque, Terry Fox Scenic Lookout. 1000 Hwy 11/17. 807-667-8386	Link with Thunder Bay Escort
Arrive at release point (15km, 15 min)	1845hrs	Days Inn, 645 Sibley Dr. Thunder Bay, ON 807-622-3297	
Hotel /Accommodations		Days Inn, 645 Sibley Dr. Thunder Bay, ON 807-622-3297	

Registration Points

Algoma Water Tower Inn
360 Great Northern Rd, Sault Ste. Marie, ON
Marino's Family Restaurant, Marathon ON
Tim Horton's, Hwy 17 Nipigon, ON

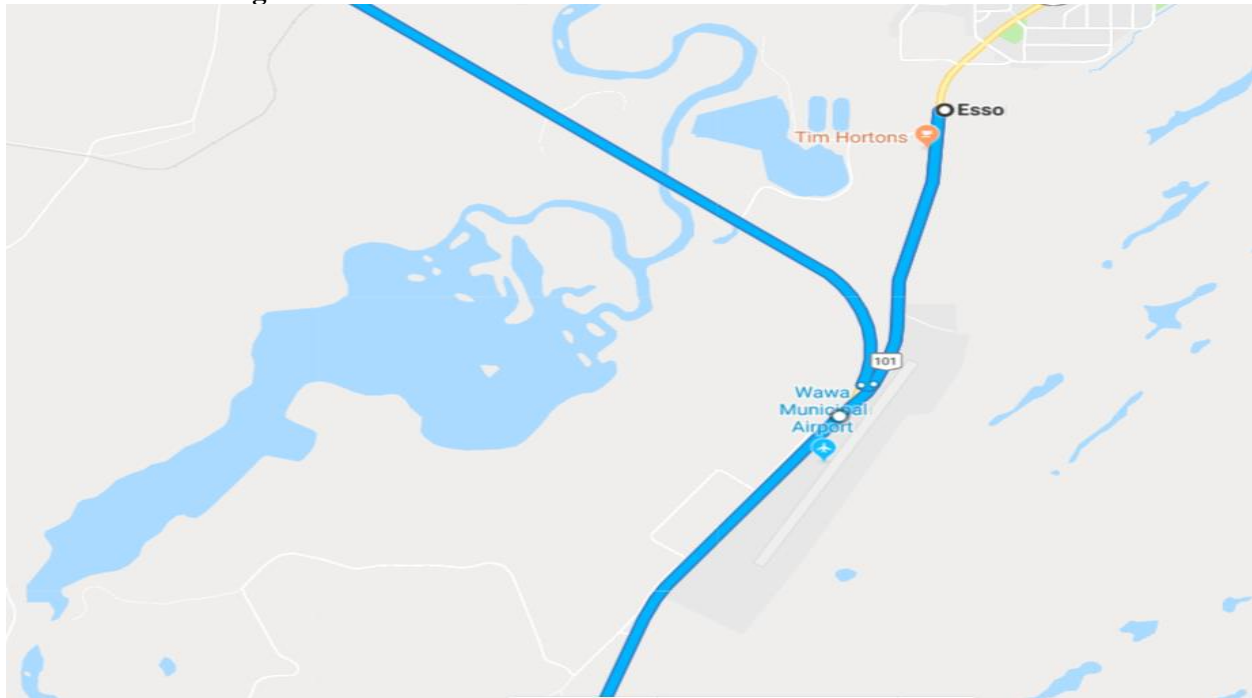
0700 – 0745 hrs
1245 – 1345 hrs
1615 – 1640 hrs



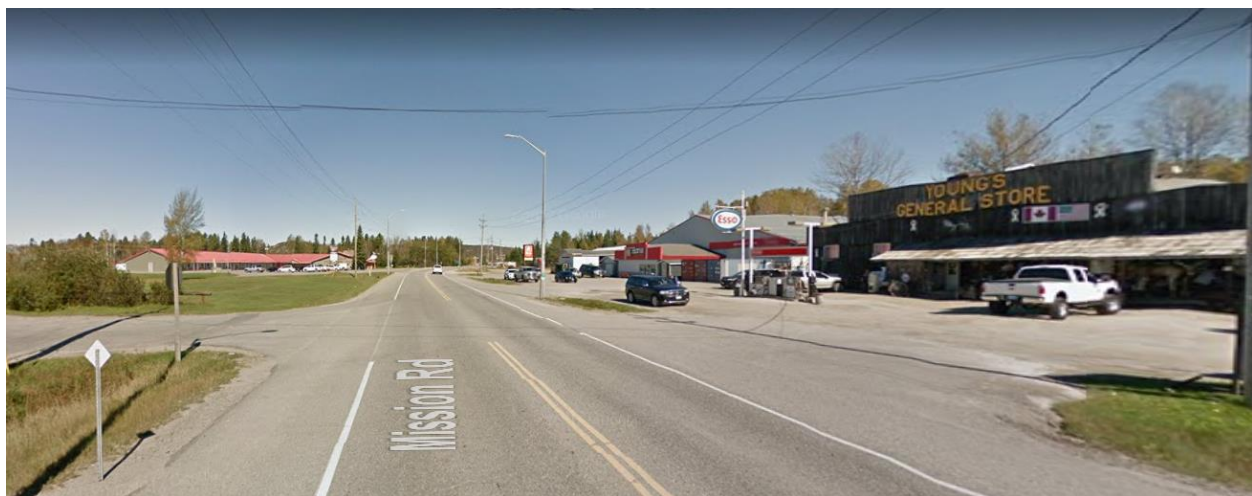
<https://goo.gl/maps/SmfbmF3wCUG2>

1. The Water Tower Inn, BW Premier Collection 360 Great Northern Rd, Sault Ste. Marie, ON 222km

- a. Head north on Great Northern Rd toward Second Line E/ON-550 W 9.9km
- b. Continue onto Trans-Canada Hwy/ON-17 N 49.4km
- c. Continue onto Trans-Canada Hwy/ON-17 N 161km
- d. Keep right, follow signs for Wawa/Chapleau/ON-101 230m
- e. Merge onto ON-101 E 1.6km



Destination on Right



2. Esso MISSION RD HWY 101, Wawa, ON 182km

- a. Head south on ON-101 W 1.6km
- b. **Turn right** onto Trans-Canada Hwy/ON-17 N 180km

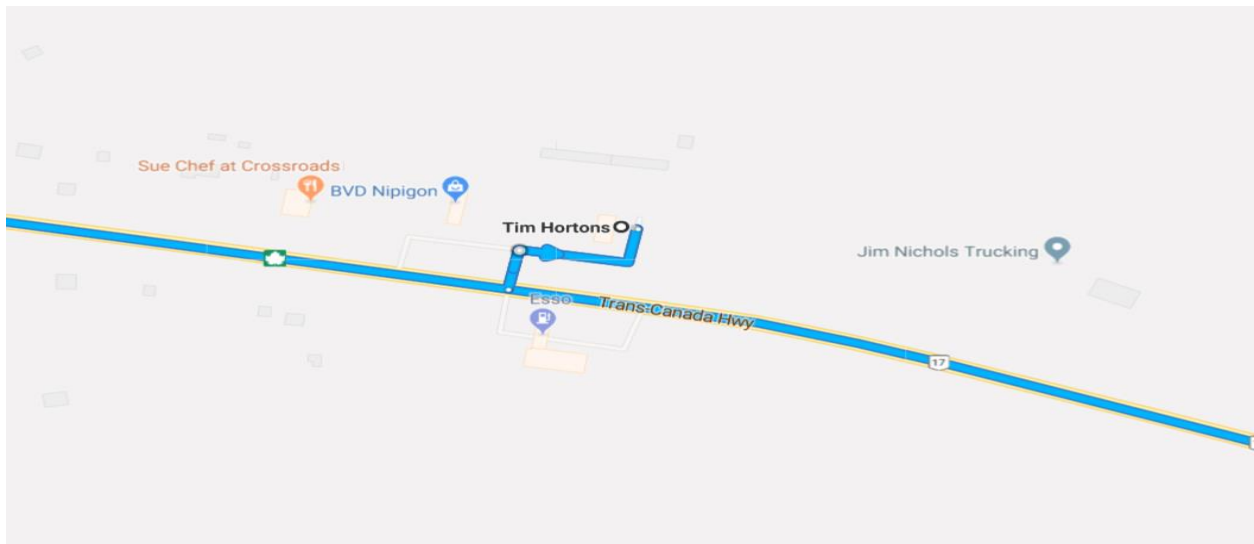
Destination on Left



3. Esso ON-17, Marathon, ON 183km

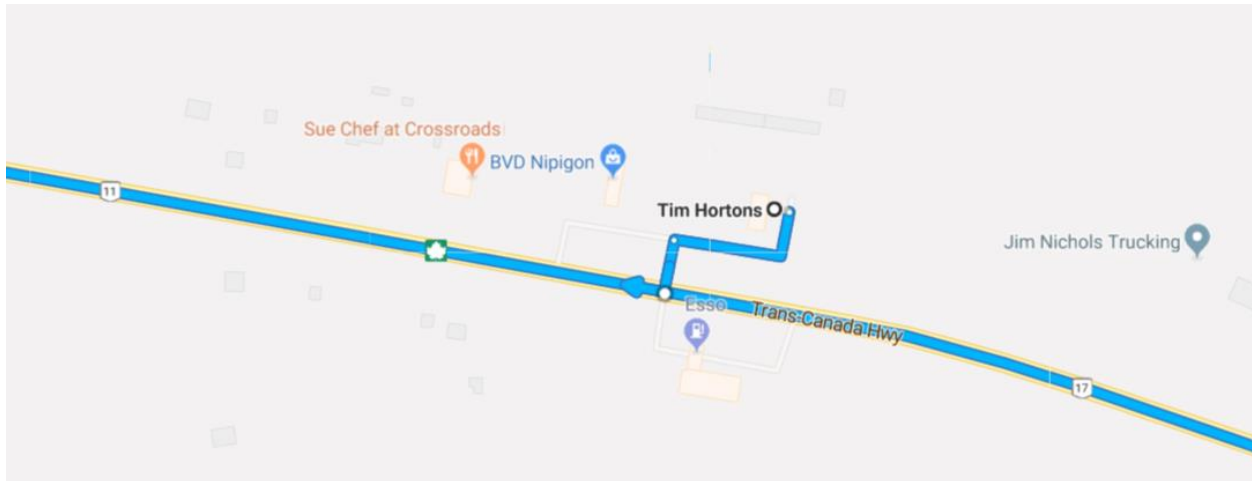
- a. Head northwest on Trans-Canada Hwy/ON-17 N 183km
- b. **Turn right** 31m
- c. **Turn right** 90m

Destination on Left



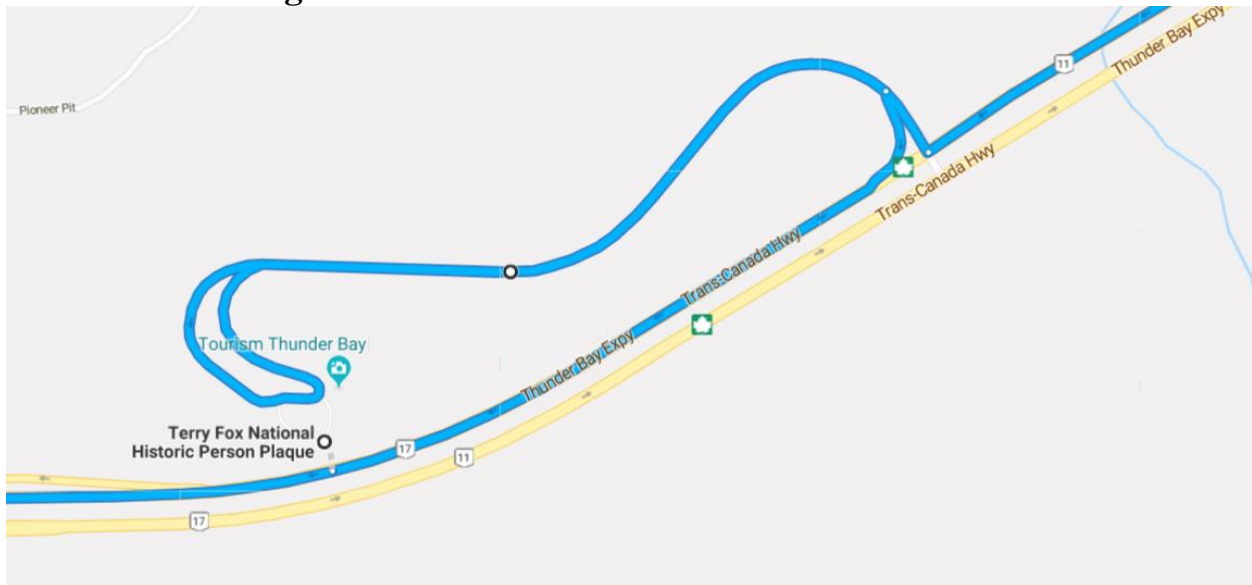
4. Tim Hortons 534 Highway 11/17, Nipigon, ON 98km

- a. Head south toward Trans-Canada Hwy/ON-11 W/ON-17 W 90m
- b. **Turn left** toward Trans-Canada Hwy/ON-11 W/ON-17 W 31m
- c. **Turn right** at the 1st cross street onto Trans-Canada Hwy/ON-11 W/ON-17 W 46.4km



- d. Continue onto Trans-Canada Hwy W/ON-11 W/ON-17 W 51.1km

Destination on Right

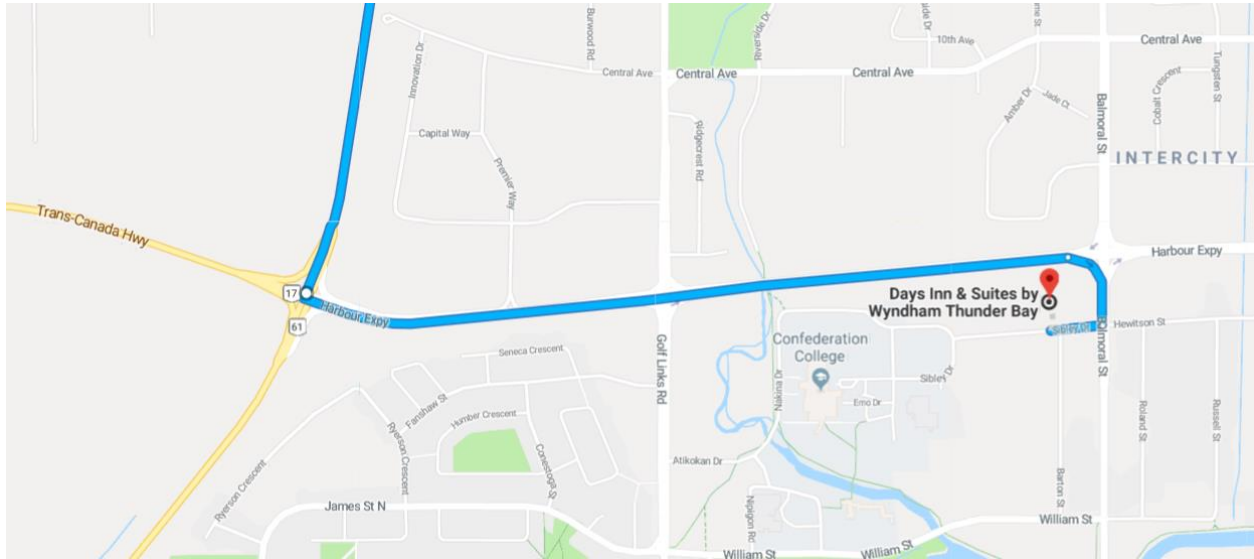


5. Terry Fox National Historic Person Plaque Terry Fox Scenic Lookout 15km

- a. Head west on Trans-Canada Hwy W/ON-11 W/ON-17 W 13.3km
- b. Use the left 2 lanes to turn left onto Harbour Expy 2.1km

- c. **Turn right** onto Balmoral St 240m
- d. **Turn right** onto Sibley Dr 140m

Destination on Right



6. Days Inn & Suites by Wyndham Thunder Bay
45 Sibley Dr,
Thunder Bay, ON P7B 6Z8